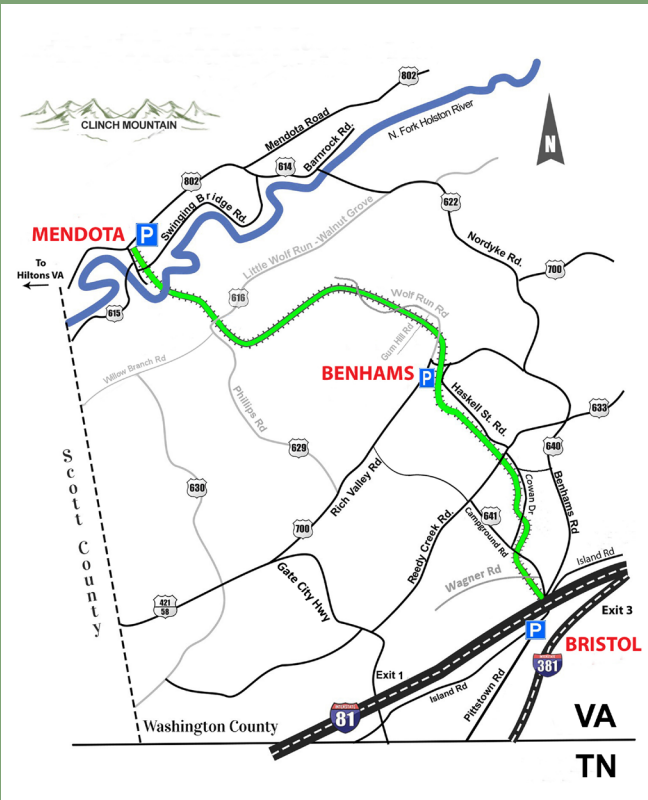


Mendota Trail Map

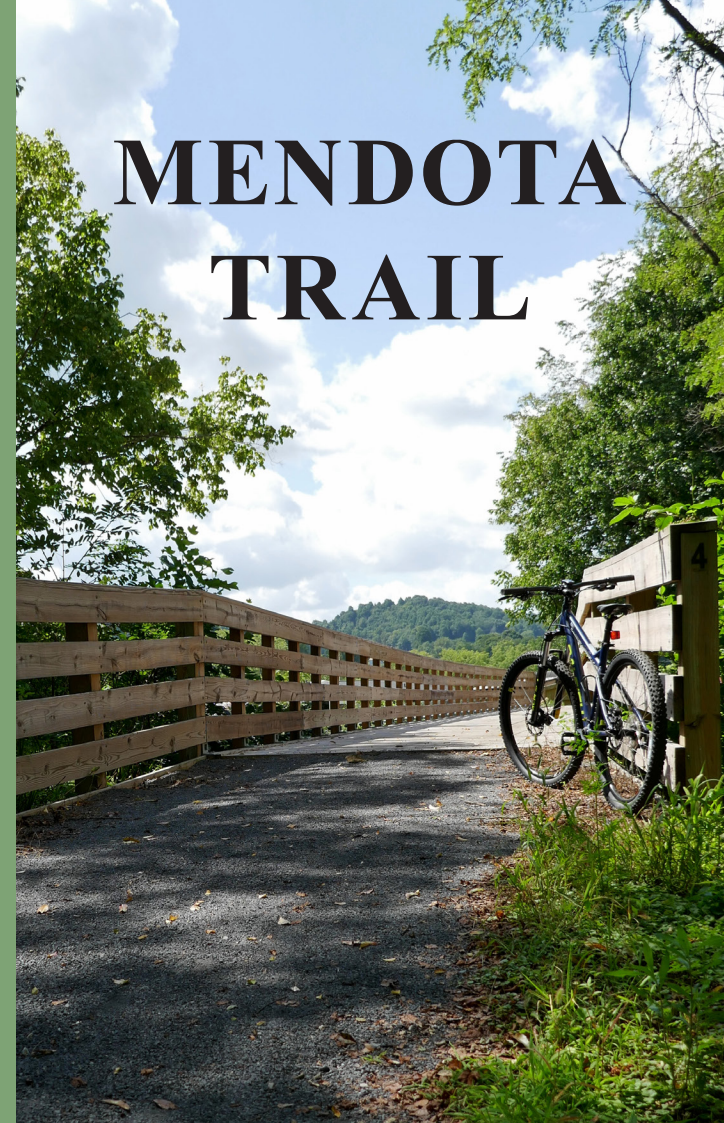
Trail Rules



- Open dawn to dusk
- No trespassing on adjacent private property
- No motorized vehicles
- No littering, tobacco products, alcohol or drugs
- No hunting or discharge of firearms
- No animals other than leashed non-vicious dogs
 - * Dog owners liable for injuries
 - * Dog waste must be disposed of properly
- Equestrian use is not permitted
- Minors must be accompanied by adults

TRAIL USERS DO SO AT THEIR OWN RISK AND BY USING THE TRAIL WAIVE ALL CLAIMS OF INJURY OR PROPERTY DAMAGE AGAINST TRAIL OWNER, ITS AGENTS, VOLUNTEERS, EMPLOYEES, CONTRACTORS, BOARD MEMBERS AND REPRESENTATIVES

MENDOTA TRAIL



Parking Locations:

Bristol: 3460 Island Rd.

Benhams: 7720 Rich Valley Rd.

Mendota: across from 2421 Mendota Rd.

Restrooms are available at the parking locations

CONTACT US

Washington County
276-525-1300

Mendota Trail Conservancy

PO Box 1322
Bristol, VA 24203

EMAIL: info@MendotaTrail.org

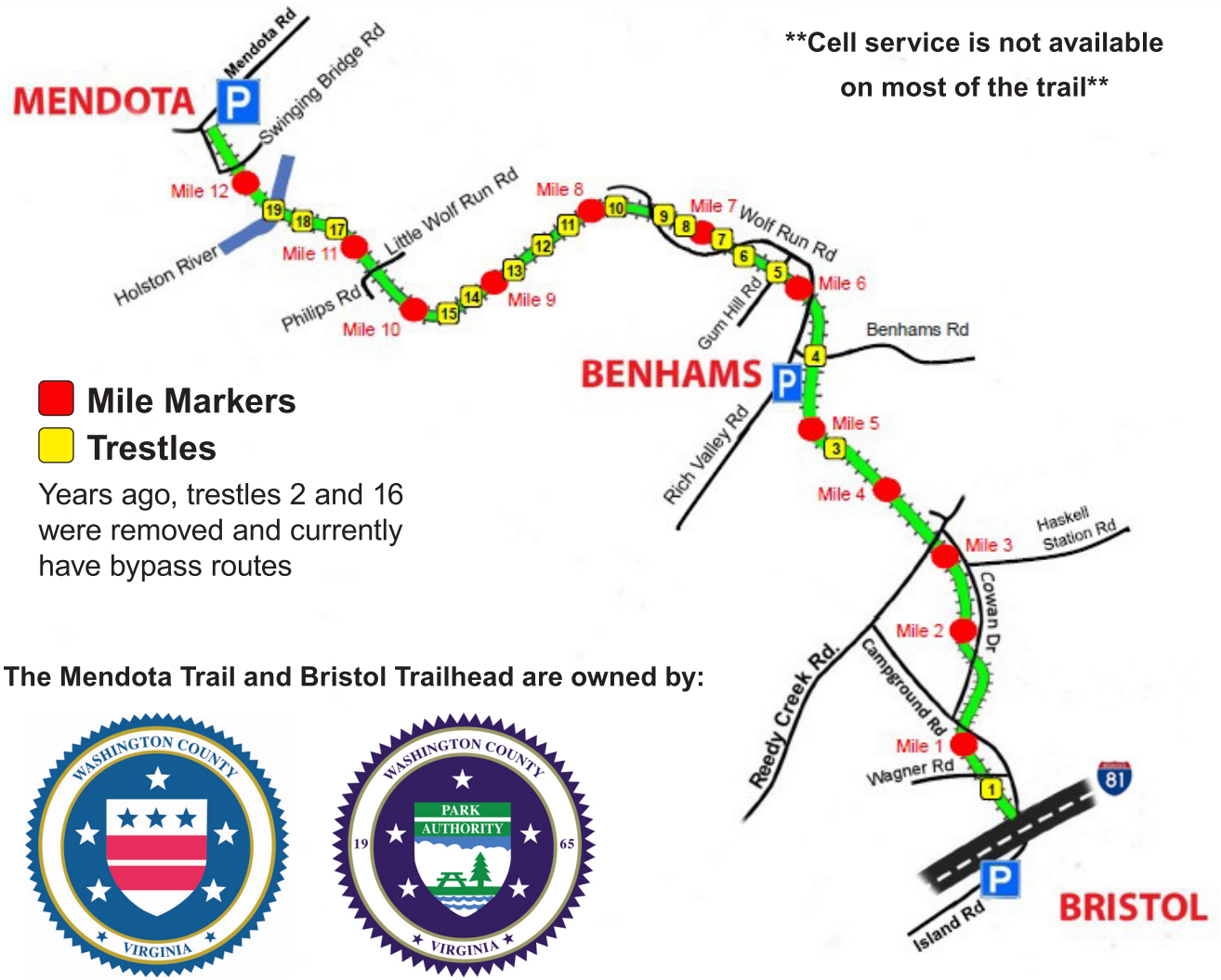

www.MendotaTrail.org






From Rails to Trail

The Mendota Trail is a 12.5 mile hiking and biking trail located in Washington County, between Bristol, VA and Mendota, VA.



Trail Profile



1740 ft. in Bristol

1340 ft. in Mendota

2095 ft. is the high point at 2.7 miles