


















2nd to Last Buffalo Century 36 Mile Route

Start @ ETSU parking lot behind Citgo gas station (State of Franklin)

<p>0.00 Leave ETSU on Jack Vest Dr</p> <p>0.35 L ←  S Greenwood Dr</p> <p>0.45 R → N Greenwood Dr (↘ @ fork)</p> <p>0.65 R → Wyndale Rd</p> <p>0.95 L ←  Embreville Rd</p> <p>0.95 R →  Seminole Dr</p> <p>1.15 L ←  Antioch Rd</p> <p>2.75 L ↘  Summit Dr</p> <p>3.65 R → Dulaney Rd</p> <p>4.45 R →  Mill Springs Rd</p> <p>4.55 BL ↘  Jim Range Rd</p> <p style="text-align: right;">1</p>	<p>5.65 L ←  Embreville Rd</p> <p>6.85 R →  Greenwood Dr</p> <p>8.15 L ←  State Hwy 81</p> <p>8.20 R → Mayberry Rd</p> <p>9.70 S ↑ Chase Rd - Intersection of Mayberry, Chase & Bull Dog Miller Rd's</p> <p>10.30 L ←  Bacon Branch Rd</p> <p>10.80 R →  Treadway Tr</p> <p>12.20 BL ↘  Conklin Rd</p> <p>15.30 BL ↗ Jackson Bridge Rd</p> <p>15.40 L ← Taylor Bridge Rd</p> <p style="text-align: right;">2</p>
<p>19.70 R →  State HWY 81</p> <p>20.10 L ← 81 LOOP - Store</p> <p>20.25 L ← A J Willis Rd</p> <p>20.45 R → A J Willis Rd</p> <p>22.20 L ←  State Hwy 81</p> <p>23.35 L ← Arnold Rd</p> <p>25.30 R → Dry Creek Rd - becomes Lone Oak Rd</p> <p>31.10 S ↑ Top of Buffalo Mountain.</p> <p>31.90 S ↑ Grooved pavement in curve</p> <p>34.40 S ↑  TRO Lone Oak Rd</p> <p style="text-align: right;">3</p>	<p>35.20 R →  S Greenwood Dr Caution - Traffic</p> <p>36.00 R → Jack Vest Dr</p> <p>36.35 End @ ETSU parking</p>

TRO = To Remain On
Medical Emergency 911