





































**Horse Creek/Buffalo Mtn. 81**  
**Start @ ETSU parking lot behind Citgo Gas Station (State of Franklin)**

0.00		Leave ETSU on JackVest Dr	10.20	R ↗ 	Treadway Tr - <b>Grooved Pavement@ 10.3 &amp; 11.3 miles</b>
0.45	L ↖ 	S Greenwood Dr	11.60	S ↕ 	Conklin Rd then
0.55	R ↗	N Greenwood Dr - BL ↘ @ Fork	11.65	BR ↗	New Victory
0.75	R ↗	Wynndale Rd	14.00	L ↖ 	Old State Hwy 34
1.05	L ↖ 	Embreville Rd	17.85	R ↗	Washington College Station Rd
1.15	R ↗ 	Seminole Dr	18.25	L ↖	Washington College Station Rd
1.25	L ↖ 	Antioch Rd	19.30	L ↖ 	Urbana Rd
2.85	L ↖ 	Summit Dr	21.80	S ↕ 	Railroad Tracks
4.55	BR ↗ 	Greenwood Dr. - intersection of Greenwood, Summit & Mill Springs	22.30	L ↖ 	Big Limestone Rd
6.25	L ↖	Greenwood Dr	22.80	R ↗ 	Old State Hwy 34
7.55	L ↖ 	Hwy 81	22.95	L ↖	Davy Crockett Rd
7.60	R ↗	Mayberry Rd	24.15	L ↖ 	Keebler Rd
9.10	S ↕	Chase Rd - Intersection of Mayberry, Chase & Bull Dog Miller Rd's	24.70	L ↖	Keebler Rd
9.70	L ↖ 	Bacon Branch Rd	25.00	R ↗ 	Corby Bridge Rd
		1	26.00	R ↗ 	P Smith Rd - ( <b>BR ↗</b> after .80 miles)
					2
27.60	R ↗ 	Sand Bar Rd	59.40	R ↗ 	Jackson Bridge Rd.
30.30	L ↖ 	Chuckey Pike Rd	60.70	L ↖	Charlie Carson Rd.
33.45	R ↗	Old Jonesboro Rd	63.10	L ↖ 	Hwy 107
36.05	R ↗ 	HWY 107 - <b>Store on left</b>	65.10	L ↖ 	81 Loop - <b>Cross Roads Store</b>
36.25	L ↖	107 Cutoff - Hwy 351	65.25	L ↖	A J Willis Rd
40.75	L ↖ 	Greystone Rd (store after 1 mile)	65.45	R ↗	A J Willis Rd
49.20	R ↗	Union Chapel Rd	67.20	L ↖ 	Hwy 81
49.35	L ↖ 	Horse Creek Rd	68.35	L ↖	Arnold Rd
49.45	R ↗ 	Broyles Rd	70.30	R ↗	Dry Creek Rd - becomes Lone Oak Rd
50.55	R ↗ 	Fox Rd	76.05	↑	Top of Buffalo Mountain - 2,400 ft
51.05	S ↕ 	Silver Leaf Ln - becomes Greene County Line Rd	76.75		Grooved Pavement in curve
52.45	R ↗ 	Guy Brown Rd	79.40	S ↕ 	TRO Lone Oak Rd
53.05	L ↖ 	Cassi Rd - becomes Maple Swamp Rd	80.20	R ↗ 	S Greenwood Dr - <b>Caution - Traffic</b>
54.70	R ↗ 	Hwy 107	81.00	R ↗	Jack Vest Dr
55.00	L ↖	Bailey Bridge Rd - Hwy 353 - <b>Store on left</b>	81.45		End @ ETSU parking
55.90	R ↗ 	Conklin Rd			
		3			4

TRO = To Remain On

Tri-Cities Road Club