




















Corby Bridge 46

Start @ ETSU parking lot behind Marathon gas station (State of Franklin)

0.00		Leave on Jack Vest Dr		7.55	L ← 	Hwy 81	
0.45	L ← 	S Greenwood Dr		7.60	R →	Mayberry Rd	
0.55	R →	N Greenwood Dr -  @ Fork		9.10	S ↕	Chase Rd - Intersection of Mayberry, Chase & Bull Dog Miller Rd's	
0.75	R →	Wynndale Rd					
1.05	L ← 	Embreville Rd		9.70	L ← 	Bacon Branch Rd	
1.15	R → 	Seminole Dr		10.20	R → 	Treadway Tr	
1.25	L ← 	Antioch Rd		11.60	S ↕ 	Conklin Rd - then	
2.85	L ↖ 	Summit Dr		11.65	BR ↗	New Victory	
4.55	R ↗ 	Greenwood Dr.- Intersection of Greenwood, Summit & Mill Springs		13.35	L ←	Telford School Rd	
6.25	L ↖	Greenwood Dr	1	15.45	L ← 	Old State Hwy 34	
				19.05	L ←	Corby Bridge Rd	2
20.20	L ←	Corby Bridge Rd		45.10	R →	Seminole Dr	
26.30	L ← 	Bailey Bridge Rd - Hwy 353		45.20	L ←	Embreville Rd	
26.95	R → 	Conklin Rd		45.30	R →	Wynndale Rd	
30.45	R → 	Jackson Bridge Rd		45.60	L ← 	N Greenwood Dr	
31.75	L ←	Charlie Carson Rd.		45.80	L ↖ 	S Greenwood Dr	
34.15	L ← 	State Hwy 107		45.90	R →	Jack Vest Dr	
36.15	L ← 	State Hwy 81 - Store		46.35		End @ ETSU parking lot	
38.80	R →	Greenwood Dr.					
40.10	R ↗	TRO Greenwood Dr.					
41.80	BL ↖	Summit Dr					
43.50	R →	Antioch Rd					
			3				4

TRO = To Remain On
Medical Emergency 911 or 0