




















Piney Flats 33
Leaves from Piney flats Bicycle Shop

<p>0.00 R ↗ Old Jonesboro Rd</p> <p>0.30 L ↖  Hwy 11E Shoulder</p> <p>0.40 L ↖  Industrial Park Rd</p> <p>2.05 R ↗ Rock Ln</p> <p>2.25  @ bottom of descent</p> <p>2.60 R ↗  Mount View Rd (becomes Main St.)</p> <p>4.40 L ↖  Piney Flats Rd</p> <p>4.60 </p> <p>6.30 L ↖ Cripple Creek Rd</p> <p>9.55 BR ↗  TRO Cripple Creek Rd</p>	<p>10.60 R ↗  Old Watauga Rd (becomes 4th AVE, then Watauga RD)</p> <p>12.70 </p> <p>13.45 R ↗ Riverview Rd</p> <p>14.65 BL ↖ TRO Riverview Rd.</p> <p>16.55 R ↗  Austin Springs Rd</p> <p>17.90 L ↖ Edgefield Rd</p> <p>18.15  Caution - Cross Hwy 11E</p> <p>18.15 S ↗ TRO Edgefield Rd</p> <p>18.55 L ↖ Rangewood Rd</p> <p>19.35 S ↗  TRO Rangewood Rd</p>
1	2
<p>20.55 BR ↗ Old J A Hodge Rd</p> <p>21.30 S ↗  Warren Rd</p> <p>21.90 R ↗ TRO Warren Rd</p> <p>22.90 L ↖  Allison Rd</p> <p>23.90 R ↗ Rocky Springs Rd</p> <p>25.50 L ↖  Rice Cross Rd</p> <p>26.90 L ↖  Enterprise Rd</p> <p>28.15 R ↗ D Droke Rd</p> <p>29.30 L ↖  Hunting Hill Rd</p> <p>30.55 R ↗  Weaver Branch Rd¹⁷</p> <p>31.75 L ↖ Poplar Ridge Rd</p>	<p>32.50 R ↗ Webb Rd</p> <p>33.30 S ↗  Cross Hwy 11E to Piney Flats Bicycle Shop</p>
3	4

TRO = To Remain On
Medical Emergency 911