




















Piney Flats – Boone Lake – Bluff City 44

Leaves from Piney flats Bicycle Shop

0.00	R ↗	Old Jonesboro Rd		8.25	S ↗ 	TRO Rangewood Rd	
0.30	L ← 	Hwy 11 E Shoulder		9.45	BR ↘	Old J A Hodge Rd	
0.40	L ← 	Industrial Park Rd		10.20	S ↗ 	Warren Rd	
2.05	R ↗	Rock Ln		10.80	R ↘	TRO Warren Rd	
2.25	↑ 	@ bottom of descent		11.80	L ← 	Allison Rd	
2.60	R ↗ 	Mount View Rd (becomes Main St.)		13.10	BR ↘	Devault Bridge Rd	
3.75	↑ 			15.40	R ↘	Sugar Hollow Rd	
4.40	S ↗ 	Austin Springs Rd		17.35.	S ↗ 	Fairvie w School Rd	
6.80	R ↘	Edgefield Rd		19.85	R ↗ 	Muddy Creek Rd	
7.05		Cross Hwy 11E – Caution		21.40	R ↗ 	Hwy 75	
7.05	S ↗	TRO Edgefield Rd		22.00	R ↘	Camp Placid Rd	
7.45	L ←	Rangewood Rd	1	23.10	R ↗ 	Big Hollow Rd	2
23.90	BL ↘	TRO Big Hollow Rd		35.30	BR ↘ 	Chinquapin Grove Rd	
25.15	L ← 	Buffalo Rd		37.15	R ↘	Walnut Grove Rd	
26.15	R ↗ 	Beaver Creek Rd		38.55		Sharp Right Curve	
27.70	L ←	D Droke Rd (after bridge)		40.25	L ← 	Old Elizabethton Hwy	
28.85	L ← 	Hunting Hill Rd		40.80	R ↗ 	Hwy 19E	
30.10	L ← 	Weaver Branch Rd		41.15	L ←	Mountain View Rd - Store	
30.70	R ↘	Lakevie w Dr		41.90	R ↘	Rock Lane	
31.50	L ← 	Bluff City Hwy		42.25		@ bottom of descent	
32.10	R ↘ 	Hwy 44		42.45	L ←	Industrial Park Road	
32.15	L ←	Hwy 44 / Main St		44.10	R ↗ 	U.S. Highway 11E	
32.35	S ↗ 	TRO Hwy 44 / Main St		44.20	R ↘	Jonesboro Road	
32.45	S ↗ 	TRO Hwy 44 / Main St.		44.50	L ←	Piney Flats Bicycle Shop	
32.55	S ↗ 	TRO Hwy 44	3	TRO = To Remain On Medical Emergency 911			4