















Historic Jonesborough 18

Start @ ETSU parking lot behind Marathon gas station(state of Franklin)

0.00		Leave ETSU on Jack Vest Dr	8.30	L ← 	E Main St. to Historic Town Center
0.45	L ← 	S Greenwood Dr	8.40		Leave Historic Jonesborough (Intersection Boone & E Main St's)
0.55	R →	N Greenwood Dr (BL↘ @ fork)	8.40	S ↑	E Main St.
0.75	R →	Wynndale Rd	8.50	R →	Spring St.
1.05	L ← 	Embreville Rd	9.00	R → 	Stage Rd
1.15	R → 	Seminole Dr	9.70	L ← 	Embreville Rd
1.25	L ← 	Antioch Rd	12.25	S ↑ 	Greenwood Dr
2.85	L ↘ 	Summit Dr	13.95	BL ↘	Summit Dr (Intersection of Summit, Greenwood & Mill Springs)
3.75	R →	Dulaney Rd	15.65	R ↗	Antioch Rd
4.55	R → 	Mill Springs Rd	17.25	R →	Seminole Dr
4.65	BL ↘ 	Jim Range Rd	17.35	L ←	Embreville Rd
5.75	R → 	Embreville Rd			
7.10	R →	Stage Rd			
7.80	L ←  	Spring St. (RR just before stop sign)			

1

2

17.45	R →	Wynndale Rd
17.75	L ← 	N Greenwood Dr
17.95	L ↗ 	S Greenwood Dr
18.05	R →	Jack Vest Dr
18.50		End @ ETSU parking lot

3

TRO = To Remain On
Medical Emergency 911

4