













Historic Jonesborough 17

Start @ ETSU parking lot behind Marathon gas station (state of Franklin)

<p>0.00 Leave ETSU on Jack Vest Dr</p> <p>0.45 L ←  S Greenwood Dr</p> <p>0.55 R → N Greenwood Dr (BL↘ at fork)</p> <p>0.75 R → Wynndale Rd</p> <p>1.05 L ←  Embreville Rd</p> <p>1.15 R →  Seminole Dr</p> <p>1.25 L ←  Antioch Rd</p> <p>2.85 L ↗  Summit Dr</p> <p>3.75 R → Dulaney Rd</p> <p>4.55 R →  Mill Springs Rd - becomes Spring St</p>	<p>7.40 L ←  E Main St. to Historic Town Center</p> <p>7.50 Town Center & Court house Leave Historic Jonesborough</p> <p>S ↑ E Main St. (Go to Intersection Boone & E Main St's)</p> <p>7.60 R → Spring St.</p> <p>8.20 R →  Stage Rd</p> <p>8.90 L ←  Embreville Rd</p> <p>11.45 S ↑  Greenwood Dr</p>
1	2
<p>13.15 BL ↘ Summit Dr (Intersection of Summit, Greenwood & Mill Springs)</p> <p>14.85 R ↗ Antioch Rd</p> <p>16.45 R → Seminole Dr</p> <p>16.55 L ← Embreville Rd</p> <p>16.65 R → Wynndale Rd</p> <p>16.95 L ←  N Greenwood Dr</p> <p>17.15 L ↗  S Greenwood Dr</p> <p>17.25 R → Jack Vest Dr</p> <p>17.60 End @ ETSU parking lot</p>	<div style="border: 1px solid black; padding: 5px; margin: 10px auto; width: fit-content;"> <p>TRO = To Remain On Medical Emergency 911 or 0</p> </div>
3	4