



























Davy Crockett Park - Historic Site 60
Start @ ETSU parking lot behind Marathon gas station (State of Franklin)

0.00		Leave ETSU on Jack Vest	9.70	L ← 	Bacon Branch Rd
0.45	L ← 	S Greenwood Dr	10.20	R ↗ 	Treadway Tr -
0.55	R ↗	N Greenwood Dr - ↖ @ Fork	11.60	S ↑ 	Conklin Rd Then
0.75	R ↗	Wynndale Rd	11.65	BR ↗	New Victory
1.05	L ← 	Embreville Rd	14.05	L ← 	Old State Hwy 34
1.15	R ↗ 	Seminole Dr	17.90	R ↗	Washington College Station
1.25	L ← 	Antioch Rd	18.30	L ←	Washington College Station
2.85	L ↖ 	Summit Dr	19.35	L ← 	Urbana Rd
4.55	R ↗ 	Greenwood Dr.- Intersection of Greenwood, Summit& Mill Springs	21.85	↑ 	TRO Urbana Rd
6.25	L ↖	Greenwood Dr	22.35	L ← 	Big Limestone Rd
7.55	L ← 	Hwy 81			Store in Limestone may be closed on Sunday
7.60	R ↗	Mayberry Rd	22.85	R ↗ 	Old State Hwy 34
9.10	S ↑	Chase Rd - Intersection of Mayberry, Chase & Bull Dog Miller Rd's	23.90	L ←	Remine Rd
		1	24.00		Remine Rd
			24.70	L ←	Davy Crockett Park Rd
					2
25.10	L ← 	Davy Crockett Park Rd	45.15	L ←	Jackson Bridge Rd
25.30	R ↗ 	Enter Davy Crockett Park	45.55	R ↗	Charlie Carson Rd.
25.30		Leave Davy Crockett	47.95	L ← 	State Hwy 107
25.30	S ↑ 	Davy Crockett Rd	49.95	L ← 	State Hwy 81 - Store
26.10	S ↑	Keebler Rd	52.60	R ↗	Greenwood Dr.
26.65	L ←	Keebler Rd	53.90	R ↗	TRO Greenwood Dr.
26.95	R ↗ 	Corby Bridge Rd	55.60	BL ↖	Summit Dr
27.95	R ↗	P Smith Rd - ↖ @ .80 miles	57.30	R ↗	Antioch Rd
29.55	R ↗	Sand Bar Rd	58.90	R ↗	Seminole Dr
32.25	L ← 	Chuckey Pike Rd	59.00	L ←	Embreville Rd
34.90	L ←	Barren Valley Rd	59.10	R ↗	Wynndale Rd
36.80	L ← 	Wilhoit Rd - becomes Treadway @ county line	59.40	L ← 	N Greenwood Dr
37.40	S ↑ 	Corby Bridge Rd	59.60	L ↖ 	S Greenwood Dr
39.20	R ↗	Dunbar Rd	59.70	R ↗	Jack Vest Dr
39.50	L ← 	Hwy 107 - Store	60.15		End @ ETSU parking lot
40.70	S ↑	TRO Hwy 107 - Store			
		3			
					4

TRO = To Remain On
 Medical Emergency 911 or 0