









Buffalo 30d

Start @ ETSU parking lot behind Citgo gas station (state of Franklin)

0.00		Leave ETSU on Jack Vest Dr	16.35	R ↗ 	Hwy 81 - Store
0.45	L ↖ 	S Greenwood Dr	17.15	R ↗	Cherokee Rd
1.25	L ↗	Lone Oak Rd	18.05	R ↗	Arnold Rd.
2.05	S ↕ 	TRO Lone Oak Rd - becomes Dry Creek Rd	19.45	L ↖	Dry Creek Rd. - becomes Lone Oak.
5.40	S ↕	Top of Buffalo Mountain 2,400 ft	25.25	S ↕	Top of Buffalo Mtn
11.15	L ↖ 	Arnold Rd	26.00	S ↕	Grooved pavement in curve
13.10	R ↗ 	Hwy 81	28.55	S ↕ 	TRO Lone Oak
14.25	R ↗	A J Willis Rd	29.35	R ↗ 	S Greenwood Dr.
16.00	L ↖	A J Willis Rd	30.15	R ↗	Jack Vest Dr.
16.20	R ↗ 	81 Loop	30.60		End @ ETSU parking lot
1			2		

3

TRO = To Remain On
Medical Emergency 911 or 0

4